



AVILA COLLEGE

SCHOOL SPECIAL (CHARTER BUS) SERVICES 2024

SERVICE A1 : ROWVILLE (NORTH OF WELLINGTON RD) INCLUDING SILKWOOD, SOVEREIGN CREST, CARRINGTON ESTATE, STUD RD & GEORGE ST WANTIRNA.

SERVICE A2: TIMBERTOP ESTATE, WELLINGTON PARK ESTATE, HEANY PARK ESTATE, ROWVILLE (SOUTH OF WELLINGTON RD), LYSTERFIELD MULGRAVE & WHEELERS HILL

SERVICE A3 : MULGRAVE, DANDENONG NORTH & ENDEAVOUR HILLS (INCLUDING MOSSGIEL PARK, GLENEAGLES & CHALCOTT LODGE ESTATE)

Aims of the service are to provide:

1. Safe transport to and from the College on each and every day of the school year.
2. Comfortable and reliable coach style travel with a regular driver.
3. A stop as close as practicable to the student's home address.
4. Punctual operation which will deliver the student to the College in time for school each morning and return them to their home suburb each afternoon.
5. A superior form of travel to existing public PTV services where modal changes are often required & COVID-Safe measures cannot be guaranteed.
6. A viable alternative to the family car at a reasonable price.

You will find in this Information Pack:

- AM & PM Timetable Information for **Services A1, A2 & A3**
- Pricing details for all runs
- FAQ & Terms of Service
- **Application for Term Ticket 2024** form to be returned to us by **Fri Dec 1st, 2023**

The service is operated by AUSTRALINER OPERATIONS

PH: (03) 9543 1222 or EMAIL australiner@bigpond.com for additional information.

PLEASE NOTE!

**To secure a seat on our service you must complete the attached-
APPLICATION FOR TICKET 2024 and return to us no later than**

FRI DECEMBER 1st 2023

All times, routes and fares may be subject to change prior to commencement of service due to College, Customer and/or Operational requirements.

(Accounts for payment are sent each term. Please forward your completed form directly and without delay to australiner@bigpond.com Payment options will be attached to your invoice.)



AVILA COLLEGE
SCHOOL SPECIAL (CHARTER BUS) SERVICES 2024

PRICING SCHEDULE

Service	Zone	Price (2 Ways)	Price (1 Way)
SVC A1 AVILA	<i>Rowville Nth - inc. Major Cres, Carrington Estate, Sovereign Crest, Silkwood Estate</i>	\$590 (+ GST)	\$370 (+ GST)
SVC A2 AVILA	Zone A	\$590 (+ GST)	\$370 (+ GST)
	<i>Timbertop, All Rowville & Lysterfield</i>		
	Zone B	\$560 (+ GST)	\$350 (+ GST)
	<i>Garnett Rd, Mulgrave, Wheelers Hill</i>		
SVC A3 AVILA	Zone A	\$590 (+ GST)	\$370 (+ GST)
	<i>Endeavour Hills, Dandenong North</i>		
	Zone B	\$560 (+ GST)	\$350 (+ GST)
	<i>Jacksons Rd, Wellington Rd (Wanda St, VFL Park, Mulgrave Country Club) & Blackburn Rd</i>		



AVILA COLLEGE

SCHOOL SPECIAL (CHARTER BUS) SERVICES 2023

TERMS AND CONDITIONS OF SERVICE

By utilizing this service you are agreeing to abide by the Terms and Conditions of Service as outlined below:

1. A ticket to travel is purchased on a **Per Term** basis. We are unable to issue refunds or discounts for part-travel or non-use of the service.
2. The Australiner bus - as a demand responsive service - is dependent on Applications received. Routes, Timetables and Fares are reviewed regularly and may be subject to change. **The deadline for Term 1, 2024 Applications is Friday December 1st, 2023**
3. It is a condition of travel that each student has a completed 2024 Application form returned to us. Travel will be restricted if we do not have your Application on file.
4. Payment for the service is due strictly by the due date listed on your Invoice. Travel may be restricted if payment is not received in a timely manner. Payment options include Credit Card & EFT Transfer. We are unable to accept Cash for security reasons. Any questions or issues relating to your account should be directed to accounts@australiner.com for assistance and prompt resolution.
5. **Additional pickup and set down points can be integrated to existing routes upon request.** These requests can be made on the Application form in the section titled "Preferred Stop Point". Whilst we will always do our best to accommodate these requests, it remains at the discretion of Australiner to accept or refuse proposed stops or changes to the route.
6. Passengers are asked to abide by any mandated COVID-Safe guidelines which may be applicable – as well as present a Boarding Pass and agree to be marked off a Daily Passenger Manifest.
7. Any requests to change travel plans must be made in advance – and in writing to australiner@bigpond.com.

The service is operated by AUSTRALINER OPERATIONS PH: (03) 9543 1222 or EMAIL australiner@bigpond.com for additional information.



AVILA COLLEGE

SCHOOL SPECIAL (CHARTER BUS) SERVICES 2024

FREQUENTLY ASKED QUESTIONS

Q: How do I secure a seat for my child on the Australiner bus service?

A: Please fill in and return the attached Application for Term Ticket 2024 form included in this pack. Please include all requested information and return it to us by the cut off date – **Friday December 1st, 2023.**

Q: How do I fill in the Application Form?

A: As this document is a PDF this can be done digitally, or if you prefer – printed and filled in by hand. Please scan and return to us by email australiner@bigpond.com by the due date.

Q: What happens if my application is not returned by the due date?

A: After the due date we begin the process of developing our runs for the 2024 school year. These may reflect the included routes here very closely, or they may be significantly re-drafted based on new applications or existing customer requirements. Our aim is to provide the best possible service for the majority of customers – within operational and time constraints.

The earlier your application is in to us, the more likely we can consider any requested stops and special requirements. Applications received after this date will still be processed but we may not be able to route the bus service to meet your special requests. Those that choose to apply close to the start of Term 1, 2024 may not be guaranteed a seat.

Q: When will I hear from you regarding my application?

A: After a short period of time we will send you a note acknowledging receipt of your application form. You can then expect to hear from us again in mid January confirming your travel arrangements or offering you an alternative if your request is unable to be met.

Q: When will I need to pay?

A: Payment is due before the start of Term 1, 2024 or by the due date on your invoice. You will receive an invoice from our accounts department once your travel arrangements are finalized and confirmed by us.

Q: I have paid for the Term but my child has not travelled every day. Can I get a refund for unused travel days?

A: Sorry but we are unable to provide refunds or accept part payment for travel. The ticket is sold for the entire school term and this commitment ensures the viability of the school bus service for all travelers. As this service is not subsidized by the college or government it must remain financially viable to cover all associated costs.

There is a One Way travel option available at a reduced rate - and if you are experiencing financial hardship please contact Georgina in our accounts department (accounts@australiner.com) who will be able to offer alternative payment arrangements.

Q: Where will my child catch the bus, and what time?

A: From home it will be from your designated stop which we will confirm with you prior to the first day of operation. We will also confirm your stop time. Please be at your stop 5 minutes before your advertised departure time.

Please be aware that during the first week of operation the bus services are likely to be delayed due to a number of factors. Our new Year 7 students and families sometimes need a little time to get used to the service, and increased traffic volume on our roads can lead to further delays. Please be patient and wait at your stop – a bus will always arrive. After a week or two running times will become much more consistent.

From Avila College the buses will leave from the Charles St Bus Zone at the front of the school at **3:35pm (15:35hrs)** each day. Return home times are not published or guaranteed due to traffic conditions.

Q: How will my child know which bus to catch?

A: All our services will be marked with an “A” run number in the windscreen corresponding to the following runs:

A1 – Rowville (North of Wellington Rd) including Silkwood, Sovereign Crest & Carrington Estates

A2 – Timbertop Estate, Rowville South, Lysterfield, Mulgrave, Wheelers Hill & Mt Waverley

A3 – Endeavour Hills, Dandenong North, Mulgrave, Wellington Rd & Blackburn Rd

Please read any further information from us regarding the services carefully as these runs may change before the start of Term 1. If your child is uncertain they can always ask an Avila staff member or one of our friendly driver crew who will be more than happy to assist them.

Q: Is there a bus pass or identification that needs to be shown?

A: Yes – once your invoice is paid we will email you a Bus Pass document. Please follow the instructions contained in this document. This helps us account for your child as they use the service each day.

Q: Do I need to let you know if my child is not going to be on the bus?

A: If it's for a day or so you do not need to contact us, however if you are not going to be using the bus for an extended period - please do let us know by email.

Q: Can I change my stop, can I use a different stop if we miss the bus?

A: You are able to change any travel arrangements including stops in writing by email. Yes - you can use a different stop on occasion if you miss the bus. We recommend that you familiarize yourself with the route and have an alternative stop in mind for emergencies.

**Operators of Local Charter and Australia Wide Tours
Specialists in Personally Planned Itineraries**

**1355 North Road
Huntingdale 3166**

ABN: 36 159 404 261

Accredited Operator: AO 007023

AVILA COLLEGE

Phone: (03) 9543 1222

Mobile: 0407 565 051

APPLICATION FOR TERM TICKET 2024

Date:...../...../.....

Return by: Fri Dec 1st, 2023

Surname.....

Contact Name:.....

Address

Suburb Post Code

Telephone Numbers Private:

Business

Mobile

Signature

Email Address

Student Name(s)

Year Level(s)

Preferred Stop Point

Selected Fare: AM PM
(Please Circle)
or tick

**FORWARD THIS FORM TO: AUSTRALINER OPERATIONS
P.O. Box 2072 OR australiner@bigpond.com
TEMPLESTOWE HEIGHTS 3107**

**ACCOUNTS AND PAYMENTS OPTIONS WILL BE ADVISED ON OUR RECEIPT OF YOUR
APPLICATION FORM.**

**PLEASE NOTE THAT SEATS ON THIS PRIVATE CHARTER SERVICE ARE ALLOCATED ON
THE BASIS OF ORDER OF RECEIPT OF APPLICATION AND PAYMENT.
ROUTES AND TIMETABLES CAN BE AMENDED ACCORDING TO DEMAND AND ARE
SUBJECT TO CHANGE.**

Office Use Only

Entered in Comp:

Invoice Issued

**PETER DAVINE
MANAGER**

2024 TIMETABLE

AVILA A1 (AM)

Pickup Time	Stop Details	Suburb
7:15	Bus Stop Napoleon Rd / Affleck Way	Rowville
7:20	Bus Stop Carrington Estate (Rosewood Blvd / Windsor Dr)	Lysterfield
7:21	Bus Stop at Heritage Reserve	
7:22	Bus Stop Carrington Estate (Exit Gate - Kellets Rd)	
7:25	Pax Stop Lakesfield Dr opp. Nicholas Ct	
7:27	Pax Stop Palmerston Rd before Napoleon Rd	
7:29	Pax Stop Karoo Rd opp. Bonaparte Pl	
7:32	Bus Stop Murrindal Dr opp. Karoo Primary School	
7:38	Bus Stop Kellets Rd at Rowville Lakes Shopping Centre	
7:40	Bus Stop Eildon Pde before Taylors Ln	
7:43	Bus Stop Milk Bar Bernard Hamilton Way	
7:45	Pax Stop Turrumurra Dr at Ling Dr (1 st Entrance)	
7:48	Bus Stop Stud Rd / Avalon Rd	
7:53	Bus Stop Stud Rd / Ferntree Gully Rd	Wantirna
7:58	Pax Stop George St / St Judes Primary School	
8:01	Pax Stop Mowbray Dr opp Loxton Ave	
8:03	Bus Stop Mowbray Dr after Rowena Rise	
8:05	Bus Stop High St Rd outside Shops (opp. Ampol)	
8:25	Arrive Avila College	

Timetable Effective from Nov 2023 and is subject to change based on customer, college and/or operational requirements.

2024 TIMETABLE

AVILA A1 (PM)

Pickup Time	Stop Details	Suburb
15:35	Depart Avila College	Mt Waverley
	Bus Stop High St Rd / Cathies Lane	Wantirna
	Bus Stop High St Rd / Ampol Service Station	
	Pax Stop Mowbray Dr after Roycroft Ave	
	Bus Stop Mowbray Dr after Argyle Way (1st Entrance) before Tasman Cl	
	Pax Stop Mowbray Dr after Loxton Ave	
	Pax Stop George St opp. St Jude's Primary School	
	Bus Stop Stud Rd after Evans St	
	Bus Stop Stud Rd before Ferntree Gully Rd	
	Bus Stop Stud Park Shopping Centre	
	Pax Stop Turramurra Dr / Brusco Cl	Rowville
	Pax Stop Turramurra Dr / opp. Ling Dr	
	Pax Stop Turramurra Dr opp. Bernard Hamilton Way	
	Bus Stop Eildon Pde near Taylors Ln	
	Pax Stop Eildon Pde / Corner Store Dandelion Dr	
	Pax Stop Dandelion Dr before St Lawrance Way	
	Pax Stop Murrindal Dr / Karoo Primary School	
	Bus Stop Victoria Knox Ave / Langhorne Cres	
	Bus Stop Victoria Knox Ave / Jubilee Dr	
	Pax Stop Palmerston Rd / Marmont Pl	
	Pax Stop Lakesfield Dr / Nicholas Ct	
	Bus Stop Carrington Estate Rosewood Bvd/Windsor Dr	Lysterfield
	Pax Stop Major Cres Roundabout	
	Bus Stop Napoleon Rd / Teofilo Dr	Rowville

Timetable Effective from Nov 2023 and is subject to change based on customer, college and/or operational requirements.

2024 SCHOOL SPECIAL – AVILA COLLEGE SERVICE A1(AM)

Rowville (North of Wellington Rd) including Silkwood, Sovereign Crest & Carrington Estates.

ROUTE	STOP POINT	AM
<i>Travel via</i>	<i>Wellington Rd</i>	
Left	Napoleon Rd	
	PAX Bus Stop Affleck Way	0715
Right	Kelletts Rd	
Left	Rosewood Blvd	
U Turn	Windsor Dr (roundabout)	
	PAX Bus Stop immediately	0720
	PAX Bus Stop at Heritage Reserve (before Heratage Way R'about)	0721
	PAX Bus Stop after Exit Gates before Kelletts Rd	0722
Right	Kelletts Rd roundabout	
Right	Lakesfield Dr	
	PAX Opp. Nicholas Ct	0725
Right	Kimbolton Dr	
Left	Palmerston Rd	
	PAX Stop before Napoleon Rd	0727
Left	Napoleon Rd	
Right	Karoo Rd	
Left	Murrindal Dr	
	PAX Opp. Karoo Primary School	0732
Right	Wyandra Way	
Right	Kelletts Rd	
	PAX Bus Stop Rowville Lakes S/CTR	0738
Left	Goulburn Dr	
Left	Tyers Cr	
Right	Eildon Pde	
	PAX Bus Stop before Taylors Lane	0740
Left	Taylors Lane	
Right	Bernard Hamilton Way	
	PAX Bus Stop Milk Bar	0743
Left	Turrumurra Dr	
	PAX Bus Stop Ling Dr (1st Entrance)	0745
Right	Stud Rd	
	PAX Bus Stop Immediately (Avalon Rd)	0748
	PAX Bus Stop after FTG Rd	0753
Left	George St	
	PAX Bus Stop St Jude's P/S	0758
Right	Argyle Way	
Left	Mowbray Dr	
	PAX Bus Stop opp. Loxton Ave	0801
	PAX Bus Stop Mowbray Dr after Rowena Rise	0803
Left	High St Rd	
	BUS Stop High St Rd outside Shops (opp. Caltex)	0805
Left	Stewart St	
Follow Right	Portsmouth St	
<i>Arrive</i>	<i>Avila College</i>	0825

2024 SCHOOL SPECIAL – AVILA COLLEGE SERVICE A1(PM)

Rowville (North of Wellington Rd) including Silkwood, Sovereign Crest & Carrington Estates

ROUTE STOP POINT

PM

Depart College

1535

Travel via

Charles St

Right

High St Rd

Under

EastLink overpass

🚏 **PAX Bus Stop immediately after Cathies' Lane**

🚏 **PAX Bus Stop near Ampol Service Station Wantirna**

Right

Mowbray Dr

🚏 **PAX Bus Stop after Roycroft Ave (1st Left)**

🚏 **PAX Stop after Argyle Way (1st entrance) after Tasman CI**

🚏 **PAX Bus Stop after Loxton Ave**

Right

Argyle Way

Left

George St

🚏 **PAX Stop opp. St Jude's Primary**

Right

Stud Rd

🚏 **PAX Bus Stop after Evans St (in Bus Lane)**

🚏 **PAX Bus Stop immediately before F.T.G Rd**

🚏 **PAX Stop Stud Park S/C**

Left

Turrumurra Dr

🚏 **PAX Immediately near Brusco Cl.**

🚏 **PAX Opp. Ling Dr (2nd Entrance)**

🚏 **PAX Opp. Bernard Hamilton Way**

Left

Taylors Lane

Right

Eildon Pde (1st Right)

🚏 **PAX Bus Stop immediately (Taylors Ln)**

🚏 **PAX Stop Cnr Dandelion Dr (near shop)**

Left

Dandelion Dr

🚏 **PAX Stop before St Lawrance Way**

Left

St Lawrance Way

Right

Kelletts Rd

Left

Wyandra Way

Left

Murrindal Dr

🚏 **PAX Stop Karoo Primary School**

Right

Karoo Rd

Follow Right

around Village Square

Left

Victoria Knox Av

🚏 **PAX Stop near Langhorne Cres (2nd Left)**

🚏 **PAX Bus Stop after Jubilee Dr**

Right

Sovereign Crest Blvd

Right

Napoleon Rd

1st Left

Palmerston Rd

🚏 **PAX Stop Immediately (Marmont Pl)**

Right

Kimbolton Dr

Left

Lakesfield Dr

🚏 **PAX Stop Nicholas Ct (on Request)**

Left

Kelletts Rd

Left

Rosewood Blvd

U Turn

at Windsor Dr Roundabout – heading back to Kelletts Rd

🚏 **PAX Bus Stop Immediately**

🚏 **PAX Bus Stop after Exit Gates before Kelletts Rd**

Right

Roundabout (into Kelletts Rd)

Left

Napoleon Rd

🚏 **PAX Bus Stop Teofilo Dr before Affleck turn**

DETAILS:

- The PM Service departs at **1535hrs** from the Bus Bays on Charles St.

- PM Arrival times are subject to traffic and as such are not published or guaranteed.

- Fares per term are as follows:

\$590.00 + GST for return travel

\$370.00 + GST for one way.

- All fares are subject to GST of **10%**. Tickets are issued on a per term basis.

- Fares, Times and Routes effective as of 2023 but **subject to change** **dependant on Applications received** in order to provide the best possible service to all passengers across the route network.

2024 TIMETABLE

AVILA A2 (AM)

Pickup Time	Stop Details	Suburb
7:06	Pax Stop on Clondara Dr opp. #35 Clondara Dr	Rowville Timbertop
7:07	Pax Stop on Clondara Dr opp. #9 Clondara Dr	
7:09	Pax Stop on Timbertop Dr opp. Candlebark Quadrant	
7:10	Pax Stop outside #20 Timbertop Dr opp. Tetragona Quadrant	
7:15	Pax Stop in Driveway at 101 Bergins Rd (before Roundabout)	Lysterfield
7:20	Pax Stop on Parkside Bvd outside #23	
7:21	Pax Stop on Parkside Bvd just before Sunnybark Cl Roundabout (#33 Parkside Blvd)	
7:22	Pax Stop on Parkside Bvd opp Grand Valley Ct	
7:24	Pax Stop opp. #66 Churchill Park Dr	
7:29	Pax Stop on Liberty Ave opp Shearer Dr	Rowville
7:31	Bus Stop on Liberty Ave opp Shops just after Roundabout	
7:33	Bus Stop on Liberty Ave before Halsbury Dr	
7:35	Pax Stop on Gearon Ave opposite Lucy Hill Rise	
7:37	Bus Stop on Braeburn Pde opp Wellington Village S/C	
7:47	Bus Stop on Garnett Rd before Tanya Pl	Wheelers Hill
7:48	Bus Stop on Garnett Rd after Bellara Way roundabout	
7:56	Pax Stop outside #4 Andelana Ave	
8:00	Bus Stop on Earlwood Dr at Church, just before Lum Rd	
8:02	Bus Stop at Oregan Cl	
8:04	Pax Stop on Lum Rd over FTG Rd at Moodie Dr	Mt Waverley
8:06	Pax Stop at #3 Lum Rd just before Waverley Rd (opp. Church)	
8:25	Arrive Avila College	

Timetable Effective from Nov 2023 and is subject to change based on customer, college and/or operational requirements.



2024 TIMETABLE

AVILA A2 (PM)

Pickup Time	Stop Details	Suburb
15:35	Depart Avila College	Mt Waverley
	Bus Stop on Waverley Rd near Stirling Cres	
	Pax Stop on Waverley Rd before Remington Dr (#829 Waverley Rd)	
	Pax Stop on Lum Rd near Sheringham Dr	
	Pax Stop on Lum Rd near FTG Rd (opp. Moodie Dr)	
	Pax Stop outside #4 Andelana Ave	Wheelers Hill
	Bus Stop on Earlwood Dr before Lum Rd	
	Bus Stop on Marykirk Dr at Wendy Ct	
	Bus Stop on Marykirk Dr at Chipping Hill Ct (on request)	
	Bus Stop on Garnett Rd opp. Bladen St	
	Bus Stop before Bellara Way/Haversham Ave roundabout	
	Bus Stop on Garnett Rd after Tanya Pl	
	Bus Stop on Wellington Rd after Corporate Ave	Mulgrave
	Pax Stop on Gearon Ave opposite Lucy Hill Rise	Rowville
	Pax Stop on Yvette Dr before Helena Ct	
	Bus Stop on Liberty Ave at Liberty Ave Reserve opp. Halsbury Dr	
	Bus Stop on Liberty Ave at Shops just before Roundabout	
	Pax Stop on Liberty Ave at Shearer Dr	
	Pax Stop in Driveway at 101 Bergins Rd (before Roundabout)	Lysterfield
	Pax Stop on Parkside Bvd outside #23	
	Pax Stop on Parkside Bvd just before Sunnybark Cl Roundabout (33 Parkside Blvd)	
	Pax Stop opp. #66 Churchill Park Dr	
	Pax Stop opp. Tetragona Quadrant	Rowville Timbertop
	Pax Stop on Timbertop Dr opp. Candlebark Quadrant	
	Pax Stop on Clondara Dr opp. #35 Clondara Dr	
	Pax Stop on Clondara Dr opp. #9 Clondara Dr	

Timetable Effective from Nov 2023 and is subject to change based on customer, college and/or operational requirements.

2024 SCHOOL SPECIAL – AVILA COLLEGE SERVICE A2(AM)

Timbertop, Rowville, Lysterfield, Mulgrave, Wheelers Hill & Mt Waverley

ROUTE	STOP POINT	AM
<i>Travel via Wellington Rd</i>		
ZONE A		
Right	Stud Rd	
Right	Timbertop Dr	
Right	Clondara Dr	
	🚌🚶🚶 PAX Stop left bend opp. #35 Clondara Dr	0706
	🚌🚶🚶 PAX Stop opp. #9 Clondara Dr	0707
Left	Timbertop Dr (T-intersection)	
	🚌🚶🚶 PAX Stop opp. Candlebark Quadrant	0709
	🚌🚶🚶 PAX Stop opp. Tetragona Quadrant	0710
Left	Stud Rd	
Right	Bergins Rd	
	🚌🚶🚶 PAX Stop in Driveway #101 Bergins Rd (before Roundabout)	0715
Right	at Roundabout onto Churchill Park Dr	
Left	Parkside Bvd	
	🚌🚶🚶 PAX Stop #23 Parkside Bvd	0720
	🚌🚶🚶 PAX Stop #33 Parkside Bvd	0721
	🚌🚶🚶 PAX Grand Valley Crt	0722
Right	Churchill Park Dr (at T-Intersection)	
	🚌🚶🚶 PAX opposite #66 Churchill Park Dr	0724
Right	Liberty Av	
	🚌🚶🚶 PAX Stop Immediately Opp. Shearer Dve	0729
	🚌🚶🚶 PAX Stop Opp. Shops (after roundabout)	0731
	🚌🚶🚶 PAX Bus Stop Halsbury Dr	0733
Right	Clauscen Dr	
Left	Gearon Av (2 nd Roundabout)	
	🚌🚶🚶 PAX Stop Immediately – Lucy Hill Rise	0735
Left	Braeburn Pde	
	🚌🚶🚶 PAX Bus Stop before Wellington Rd Wellington Village	0737
Left	Wellington Rd	
ZONE B		
Right	Garnett Rd	
	🚌🚶🚶 PAX Bus Stop before Tanya Pl	0747
	🚌🚶🚶 PAX Bus Stop Bellara Way	0748
Left	Marykirk Dr	
Right	Grandview Rd	
Left	Jells Rd	
Right	Phoenix Dr	
Left	Lum Rd	
Right	Dirigo Dr (2 nd after Andelana Ave)	
	🚌🚶🚶 PAX Stop Dirigo Dr Reserve	0758
	🚌🚶🚶 PAX Stop just before Andelana Ave	0800
Right	Andelana Ave	
Left	Lum Rd	
	🚌🚶🚶 PAX Bus Stop at St Matthews Anglican Church (on Lum Rd)	0802
	🚌🚶🚶 PAX Stop at Oregon Cl	0803
Cross	Ferntree Gully Rd	
	🚌🚶🚶 PAX Stop Moodie Dr	0804
	🚌🚶🚶 PAX Stop before Waverley Rd (opp. Church)	0806
Left	Waverley Rd	
	🚌🚶🚶 PAX Stop after Springvale Rd (Central Reserve)	0812
<i>Travel to Avila College via Blackburn Rd / High St Rd</i>		
Arrive	Avila College	0825

2024 SCHOOL SPECIAL – AVILA COLLEGE SERVICE A2 (PM)

Timbertop, Rowville, Lysterfield, Mulgrave, Wheelers Hill & Mt Waverley

ROUTE	STOP POINT	PM
<u>Depart</u>	<u>Avila College</u> (Travel via Charles St, St Albans St, Stephenson Rd)	1535

ZONE B

Left	Waverley Rd 🚌 🚶 PAX Bus Stop after Myrtle St
Over	View Mount Rd / Gallaghers Rd (Roundabout) 🚌 🚶 PAX Bus Stop #829 Waverley Rd
Right	Lum Rd 🚌 🚶 PAX Stop Sheringham Dr
Cross over	Ferntree Gully Rd 🚌 🚶 PAX Stop opp. Oregon Cl
Right	Dirigo Dr (2 nd after Andelana Ave) 🚌 🚶 PAX Stop Dirigo Dr Reserve 🚌 🚶 PAX Stop just before Andelana Ave
Left	Andelana Ave
Right	Ninevah Cr
Right	Tudawali Cr
Right	Cootamundra Dr 🚌 🚶 PAX Stop before Earlswood Dr
Right	Earlswood Dr 🚌 🚶 PAX Bus Stop at St Matthews Church
Right	Lum Rd
1 st Left	Phoenix Dr
Left	Jells Rd
1 st Right	Grandview Rd
Left	Marykirk Dr 🚌 🚶 PAX Bus Stop Wendy Crt 🚌 🚶 PAX Bus Stop Chipping Hill Ct (on request)
Right	Garnett Rd (1st Right) 🚌 🚶 PAX Bus Stop opp. Bladen St 🚌 🚶 PAX Bus Stop before Bellara Way r'about 🚌 🚶 PAX Bus Stop after Tanya Pl (opposite)

ZONE A

Left	Wellington Rd 🚌 🚶 PAX Bus Stop after Corporate Ave
Cross	Stud Rd
Right	Clauscen Dr
Left	Gearon Av 🚌 🚶 PAX opp. Lucy Hill Rise
Left	Braeburn Dr
Left	Yvette Pde 🚌 🚶 PAX cnr Helena Crt
Left	Clauscen Dve
Right	Liberty Ave 🚌 🚶 PAX Stop Opp. Halsbury Dve 🚌 🚶 PAX Bus Stop at Shops 🚌 🚶 PAX Stop Shearer Dr
Left	Bergins Rd 🚌 🚶 PAX Stop in Driveway #101 Bergins Rd
Right	at Roundabout (Churchill Park Dr)
Left	Parkside Bvd

DETAILS:

- The PM Service departs at **1535hrs** from the Bus Bays on Charles St.

- PM Arrival times are subject to traffic and as such are not published or guaranteed.

- Fares per term are as follows:

ZONE A (Timbertop, Rowville & Lysterfield):

\$590.00 + GST for return travel

\$370.00 + GST for one way.













ZONE B: (Garnett Rd, Mulgrave & Wheelers Hill)

\$560.00 + GST for return travel

\$350.00 + GST for one way.

- All fares are subject to GST of **10%**. Tickets are issued on a per term basis.

- Fares, Times and Routes effective as of 2023 but **subject to change** dependant on Applications received in order to provide the best possible service to all passengers across the route network.

	  PAX Stop #23 Parkside Bvd
	  PAX Stop Parkside Blvd Rotunda
Right	Churchill Park Dr
	  PAX opp. #66 Churchill Park Dve
Left	at Roundabout (Bergins Rd)
Left	Stud Rd
Right	Timbertop Dr
	  PAX Stop opp. Tetragona Quadrant
	  PAX Stop opp. Candlebark Quadrant
Right	Clondara Dr
	  PAX Stop opp. #9 Clondara Dve

2024 TIMETABLE

AVILA A3 (AM)

Pickup Time	Stop Details	Suburb
7:06	Bus Stop on Reema Bvd opp. Brando Ct	Endeavour Hills
7:10	Pax Stop on Thomas Mitchell Dr, near Huxley Cr (1st Left)	
7:13	Bus Stop on James Cook Dr, 1st after exiting Conran Av	
7:16	Pax Stop at Southern Cross PS on James Cook Dr just after David Collins Dr	
7:17	Bus Stop on James Cook Dr at Ravenhill Cr (after Edgecombe Way roundabout)	
7:20	Bus Stop on Daniel Solander Dr after Jones Ct / Simmonds Pl	
7:23	Bus Stop on Daniel Solander Dr opp Dampier Ct	
7:25	Bus Stop on Matthew Flinders Ave. opp Endeavour Hills S/C Car Park	
7:29	1st Bus Stop on Kennington Park Dr from Mossgiel Park Dr	
7:31	Bus Stop on Kennington Park Dr, immediately after Grove End Rd	
7:32	Bus Stop on Kennington Park Dr, just before Power Rd intersection	
7:34	Bus Stop on Power Rd opp. Essex Park Dr (before H'ton Rd)	
7:42	Pax Stop on Brady Rd opp. Dorset Rd (after Prospect Hill Rd)	Dandenong North
7:44	Bus Stop on Brady Rd opp. Exner Dr (before Shalimar Cr)	
7:45	Bus Stop on Gladstone Rd at Gladstone Reserve (opp. Murray Rd)	
7:47	Bus Stop on Gladstone Rd after Filmore Rd (before Outlook Dr intersection)	
7:49	Bus Stop on Haverbrack Dr after Jolimont Ave	Mulgrave
7:50	Bus Stop on Haverbrack Dr near Addison Ct	
7:53	Bus Stop on Gladeswood Dr opp. Mulgrave PS	
7:57	Bus Stop on Jacksons Rd just before Wellington Rd	
7:59	Bus Stop on Wellington Rd at Waverley Park Dr	
8:04	Bus Stop on Wellington Rd at Wanda St	
8:12	Bus Stop on Blackburn Rd at Pinewood S/C	Mt Waverley
8:25	Arrive Avila College	

Timetable Effective from Nov 2023 and is subject to change based on customer, college and/or operational requirements.

2024 TIMETABLE
AVILA A3 (PM)

Pickup Time	Stop Details	Suburb
15:35	Depart Avila College	Mt Waverley
	Bus Stop on Blackburn Rd after Avonhurst Dr	
	Bus Stop on Wellington Rd opp Wanda St	Mulgrave
	Bus Stop on Wellington Rd at Mulgrave Country Club (Service Lane just before Jells Rd)	
	Bus Stop on Haverbrack Dr opp. Addison Ct	
	Bus Stop on Gladeswood Dr opp Mulgrave PS	
	Bus Stop on Police Rd before Monash Fwy Overpass	Dandenong North
	Bus Stop on Gladstone Rd, after Outlook Dr	
	Bus Stop on Gladstone Rd, after Murray Rd	
	Bus Stop on Brady Rd after Exner Dr (after the Shops)	
	Pax Stop on Brady Rd near Dorset Rd (after F'way Overpass)	
	Bus Stop on Power Rd near Essex Park Dr (1st Left)	Endeavour Hills
	1st Bus Stop on Kennington Park Dr, off Power Rd	
	Bus Stop on Kennington Park Dr, just before Grove End Rd (opposite)	
	Bus Stop on Kennington Park Dr, just before Mossgiel Park Dr (Roundabout)	
	Bus Stop on Mossgiel Park Dr opp. Clifton Way	
	Pax Stop Matthew Flinders Ave at Endeavour Hills S/C	
	Bus Stop on Daniel Solander Dr, after Dampier Ct	
	Bus Stop on Daniel Solander Dr, after Simmonds Pl (opposite)	
	Bus Stop on James Cook Dr, opp. Ravenhill Cr	
	Bus Stop on James Cook Dr, opp. Southern Cross Primary School	
	Pax Stop on James Cook Dr, opp. David Collins Dr (at Roundabout)	
	Pax Stop on Thomas Mitchell Dr at Thomas Mitchell Primary School	
	Pax Stop on Thomas Mitchell Dr opp. Huxley Ct	
	Bus Stop on Reema Bvd at Brando Ct	
	Pax Stop on Glen Vista Dr off Belgrave-Hallam Rd	Narre Warren Nth

Timetable Effective from Nov 2023 and is subject to change based on customer, college and/or operational requirements.

2024 SCHOOL SPECIAL – AVILA COLLEGE

SERVICE A3 (AM)

Endeavour Hills, Dandenong North, Mulgrave, Wellington Rd & Blackburn Rd

ROUTE	STOP POINT	AM
-------	------------	----

Travel via M1, exit Left Heatherton Rd.

ZONE A

Left	Reema Bvd	
	PAX Bus Stop before Brando Ct	0706
Right	Hallam North Rd	
Right	Thomas Mitchell Dr (1 st right)	
	PAX Huxley Crt (1st left)	0710
Left	Conran Av	
Right	James Cook Dr	
	PAX Bus Stop Immediately	0713
	PAX after David Collins Dve (Southern Cross P/S)	0716
	PAX Bus Stop Ravenhill Crt	0717
Right	Daniel Solander Dr	
	PAX Bus Stop Simmons Pl (1st Bus Stop)	0720
	PAX Bus Stop opp. Dampier Ct	0723
Left	Matthew Flinders Av	
	PAX opp. Endeavour Hills S/Ctr undercover Car Park	0725
Over	Heatherton Rd into Mossgiel Park Dr	
Left	Kennington Park Dr (after Paula Tce)	
	PAX Bus Stop immediately	0729
	PAX Bus Stop after Grove End Rd	0731
	PAX Bus Stop before Power Rd	0732
Left	Power Rd	
	PAX Bus Stop opp Essex Park Dr (before H'ton Rd)	0734
Right	Heatherton Rd	
Right	Stud Rd	
Left	Brady Rd	
	PAX Bus Stop opp Dorset Rd (after Prospect Hill Cr)	0742
	PAX Bus Stop opp Exner Dr	0744
Right	Gladstone Rd	
	PAX Bus Stop at Gladstone Reserve	0745
	PAX Bus Stop after Filmore Rd (before Outlook Dr)	0746
Becomes	Police Rd	
Right	Haverbrack Dr	
	PAX Bus Stop after Jolimont Ave (1st Bus Stop)	0749
	PAX Stop Addison Ct	0750
Left	Gladeswood Dr (1 st Left)	
	PAX Stop opp Mulgrave P/S	0753
Right	Jacksons Rd	
	PAX Bus Stop Body Shop (Wellington Rd)	0757

ZONE B

Left	Wellington Rd	
	PAX Bus Stop Waverley Park Dr	0759
	PAX Bus Stop Wanda St	0804
Right	Blackburn Rd	
	PAX Bus Stop Pinewood Shops	0812
Left	High Street Rd	
Left	Stewart St	
Arrive	Avila College	0825

2024 SCHOOL SPECIAL – AVILA COLLEGE SERVICE A3 (PM)

Endeavour Hills, Narre Warren North, Dandenong North, Mulgrave, Wellington Rd & Blackburn Rd

ROUTE STOP POINT

PM

Depart Avila College

1535

ZONE B

Travel via Stephensons Rd
Left Hardner Rd (becomes Ricketts Rd)
Right Blackburn Rd
PAX Bus Stop Avonhurst Dr
Left Wellington Rd
PAX Bus Stop opp. Wanda St
PAX Bus Stop Mulgrave Country Club
Right Haverbrack Dr
PAX Bus Stop opp. Addison Ct
Right Clendon Rd
Left Amblecote Cr
Left Gladeswood Dr
PAX Stop opp. Mulgrave Primary School
Left Jacksons Rd

ZONE A

Left Police Rd
PAX Bus Stop before Monash Fwy Overpass
Follow Right (becomes Gladstone Rd)
PAX Bus Stop after Outlook Dve
PAX Bus Stop after Murray Rd
Left Brady Rd
PAX Bus Stop after Exner Dr
PAX Stop Dorset Rd
Right Stud Rd
Left Heatherton Rd
Left Power Rd
PAX Bus Stop after Essex Park Dr
Right Kennington Park Dr
PAX Bus Stop on Kennington Park Dr
PAX Stop opp. Grove End Rd
PAX Bus Stop before Roundabout
Right Mossgiel Park Dr
PAX Bus Stop opp. Clifton Way
Over Heatherton Rd
PAX Endeavour Hills Shopping Centre
Right 1st Roundabout into Daniel Solander Dr
PAX Bus Stop after Dampier Ct
PAX Bus Stop before James Cook Dr
Left James Cook Dr
PAX Bus Stop Opp. Ravenhill Cr
PAX Stop Southern Cross Primary School
PAX Stop opp. David Collins Dr
Left Conran Av
Right Thomas Mitchell Dr
PAX Stop Thomas Mitchell P/S
PAX Stop opp. Huxley Crt
Left Hallam North Rd
Thru Roundabout at Heatherton Rd
Left Reema Bvd

DETAILS:

- The PM Service departs at **1535hrs** from the Bus Bays on Charles St.
- PM Arrival times are subject to traffic and as such are not published or guaranteed.
- Fares per term are as follows:



ZONE A (Endeavour Hills & Dandenong North):

\$590.00 + GST for return travel
\$370.00 + GST for one way.

ZONE B: (Jacksons Rd, Wellington Rd (Wanda St, VFL Park, Mulgrave Country Club) & Blackburn Rd

\$560.00 + GST for return travel
\$350.00 + GST for one way.

- All fares are subject to GST of **10%**. Tickets are issued on a per term basis.
- Fares, Times and Routes effective as of 2023 but **subject to change dependant on Applications received** in order to provide the best possible service to all passengers across the route network.

	 PAX Stop Brando Ct
Left	Hanna Dr
Left	Heatherton Rd
Right	Hallam North Rd
Left	Belgrave-Hallam Rd
Right	Glen Vista Dr
	 PAX Bus Stop before end of street
U-Turn	Glen Vista Dr