



AVILA COLLEGE

SCHOOL SPECIAL (CHARTER BUS) SERVICES 2020

- SERVICE A1 :** ROWVILLE (NORTH OF WELLINGTON RD) INCLUDING SILKWOOD, SOVEREIGN CREST, CARRINGTON ESTATE & GEORGE ST WANTIRNA.
- SERVICE A2:** WELLINGTON PARK ESTATE, HEANY PARK ESTATE, ROWVILLE (SOUTH OF WELLINGTON RD) & LYSTERFIELD
- SERVICE A3 :** ENDEAVOUR HILLS EXPRESS – INCLUDING MOSSGIEL PARK, GLENEAGLES & CHALCOTT LODGE ESTATE
- SERVICE A4:** DANDENONG NORTH, TIMBERTOP ESTATE, MULGRAVE & WHEELERS HILL
-

Aims of the service are to provide:

1. Safe transport to and from the College on each and every day of the school year.
2. Comfortable and reliable coach style travel with a regular driver.
3. A stop as close as practicable to the student's home address.
4. Punctual operation which will deliver the student to the College in time for school each morning and return them to their home suburb each afternoon.
5. A superior form of travel to existing public PTV services where modal changes are often required.
6. A viable alternative to the family car at a reasonable price.

You will find in this Information Pack:

- AM & PM Timetable Information for **Services A1, A2, A3 & A4**
- Pricing details for all runs
- **Application for Term Ticket 2020** form to be returned to us by December 5th, 2019

The service is operated by AUSTRALINER OPERATIONS
PH: (03) 9543 1222 or EMAIL australiner@bigpond.com for additional information.

PLEASE NOTE!

To ensure a seat for the 2020 school year you must complete the attached-
APPLICATION FOR TICKET 2020 and return to us no later than **DECEMBER 5th**
2019

*(Accounts for payment are forwarded each term. Please forward your completed form directly and without delay to:- **Australiner Operations**. Payment options will be attached to your invoice.)*

2020 SCHOOL SPECIAL – AVILA COLLEGE SERVICE A1 (AM)

Rowville (North of Wellington Rd) including Silkwood, Sovereign Crest & Carrington Estates.

ROUTE	STOP POINT	AM
<i>Travel via</i>	<i>Wellington Rd</i>	
Left	Pinehill Dr	
Left	Dandelion Dr	
	☞ ☞☞PAX Bus Stop Horatio Ct	0715
Follow onto	Silkwood Way	
Left	Wellington Rd	
Left	Napoleon Rd	
	☞ ☞☞PAX Bus Stop Affleck Way	0720
Right	Kelletts Rd	
Left	Rosewood Blvd	
U Turn	Windsor Dr (roundabout)	
	☞ ☞☞PAX Bus Stop immediately	0725
Right	Kelletts Rd roundabout	
	☞ ☞☞PAX Major Cres Turn Zone	0727
Right	Lakesfield Dr	
	☞ ☞☞PAX Opp. Nicholas Ct	0730
Right	Kimbolton Dr	
Left	Palmerston Rd	
	☞ ☞☞PAX Stop before Napoleon Rd	0732
Left	Napoleon Rd	
Right	Karoo Rd	
	☞ ☞☞PAX Opp. Bonaparte Pl	0734
Left	Murrindal Dr	
	☞ ☞☞PAX Opp. Karoo Primary School	0737
Right	Wyandra Way	
Left	Kelletts Rd	
Right	Blaxland Dr	
	☞ ☞☞PAX Bus Stop Blaxland Dr	0742
Right	Dandelion Dr	
Right	St Lawrance Way	
Left	Kelletts Rd	
	☞ ☞☞PAX Bus Stop Rowville Lakes S/CTR	0743
Left	Goulburn Dr	
Left	Tyers Cr	
Right	Eildon Pde	
	☞ ☞☞PAX Bus Stop before Taylors Lane	0745
Left	Taylors Lane	
Right	Bernard Hamilton Way	
	☞ ☞☞PAX Bus Stop Milk Bar	0748
Left	Turrumurra Dr	
	☞ ☞☞PAX Bus Stop Don Eva Ct	0750
Right	Stud Rd	
	☞ ☞☞PAX Bus Stop Immediately	0752
	☞ ☞☞PAX Bus Stop after FTG Rd	0754
Left	George St	
	☞ ☞☞PAX Bus Stop opp Border Ct	0755
	☞ ☞☞PAX Bus Stop St Jude's P/S	0758
<i>Travel via</i>	<i>High St Rd</i>	
<i>Arrive</i>	<i>Avila College</i>	0825

2020 SCHOOL SPECIAL – AVILA COLLEGE SERVICE A1 (PM)

Rowville (North of Wellington Rd) including Silkwood, Sovereign Crest & Carrington Estates.

ROUTE STOP POINT PM

Depart College

1530

Travel via High St Rd
 ☞ ☞☞ **PAX Bus Stop Caltex Servo (After Eastlink)**

Right Mowbray Dr
 ☞ ☞☞ **PAX Bus Stop Argyle Way**

Right Argyle Way
 Left George St
 ☞ ☞☞ **PAX Stop opp. St Jude's Primary**
 ☞ ☞☞ **PAX Stop Border Close**

Right Stud Rd
 ☞ ☞☞ **PAX Bus Stop immediately before FTG Rd**
 ☞ ☞☞ **PAX Stop Stud Park (On request)**

Left Turrumurra Dr
 ☞ ☞☞ **PAX Immediately**
 ☞ ☞☞ **PAX Opp Don Eva Ct**
 ☞ ☞☞ **PAX Opp Bernard Hamilton Way**

Left Taylors Lane
 Right Eildon Pde
 ☞ ☞☞ **PAX Bus Stop immediately**
 ☞ ☞☞ **PAX Cnr Dandelion Dr (before shops)**

Left Dandelion Dr
 ☞ ☞☞ **PAX Stop St Lawrance Way**

Left Blaxland Dr
 Left Kelletts Rd
 Right Wyandra Way
 Left Murrindal Dr
 ☞ ☞☞ **PAX Karoo Primary School**

Right Karoo Rd
 ☞ ☞☞ **PAX Stop before Village Square**

Left Victoria Knox Av
 ☞ ☞☞ **PAX before Sovereign Crest Blvd**

Right Sovereign Crest Blvd
 ☞ ☞☞ **PAX Bus Stop on Sovereign Crest Blvd**

Right Napoleon Rd
 1st Left Palmerston Rd
 ☞ ☞☞ **PAX Stop Immediately**

Right Kimbolton Dr
 Left Lakesfield Dr
 ☞ ☞☞ **PAX Nicholas Ct**

Left Kelletts Rd
 Left Rosewood Blvd
 U Turn at Windsor Dr – heading back to Kelletts Rd
 ☞ ☞☞ **PAX Stop Immediately**

Over into Major Cr
 ☞ ☞☞ **PAX Stop at the 1st Roundabout**
 ☞ ☞☞ **PAX Bus Stop Oaktree Rise**

Right Sullivan St
 Left Kelletts Rd
 Left Napoleon Rd
 ☞ ☞☞ **PAX Bus Stop Teofilo Dr before Affleck turn**

Right Affleck Way
 ☞ ☞☞ **PAX Immediately**

Left Dandelion Dr
 ☞ ☞☞ **PAX Horatio Ct 1st left after roundabout**





















DETAILS:

- The PM Service departs at **1530hrs** from the Bus Bays on Portsmouth St.
- PM Arrival times are subject to traffic.
- Fares per term are as follows:

\$430 + GST for return travel
\$270 + GST for one way.
- All fares are subject to GST of **10%**. Tickets are issued on a per term basis.
- Fares, Times and Routes effective from 2019 but subject to change in order to provide the best possible service to all passengers across the route network.

2020 SCHOOL SPECIAL – AVILA COLLEGE SERVICE A2 (AM)

Wellington Park Estate, Heany Park Estate, Rowville (South of Wellington Rd) & Lysterfield

ROUTE	STOP POINT	AM
ZONE A		
<i>Travel via Wellington Rd / Bergins Rd / Kennington Park Dr</i>		
Left	Parkside Bvd   PAX Greenview Ct	0720
	  PAX Grand Valley Ct	0721
Right	Churchill Park Dr	
Through	Roundabout	
Left	Bergins Rd	
Right	Liberty Av   PAX Stop Immediately Opp. Shearer Dr	0730
	  PAX Stop Opp. Shops (after roundabout)	0735
	  PAX Bus Stop Halsbury Dr	0736
	  PAX Bus Stop before Virgilia Ct	0737
Right	Clauscen Dr	
Left	Gearon Av (2 nd Roundabout)   PAX Stop Immediately – Lucy Hill Rise	0740
Left	Braeburn Pde   PAX Bus Stop before Wellington Rd	0744
ZONE B		
Left	Wellington Rd   PAX Bus Stop Waverley Park	0755
	  PAX Bus Stop Wanda St	0759
Right	Blackburn Rd	
Left	High Street Rd	
Left	Stewart St	
<i>Arrive</i>	<i>Avila College</i>	0825

2020 SCHOOL SPECIAL – AVILA COLLEGE SERVICE A2 (PM)

Wellington Park Estate, Heany Park Estate, Rowville (South of Wellington Rd) & Lysterfield

ROUTE	STOP POINT	ZONE B	PM
<i>Depart</i>	<i>Avila College</i>	<div style="border: 1px solid black; padding: 2px; display: inline-block;">ZONE B</div> 	1530
Travel via Monash Fwy to Blackburn Rd			
Exit	Blackburn Rd		
Right	Blackburn Rd PAX Bus Stop Avonhurst Dr (1st Bus Stop)		
Left	Wellington Rd PAX Bus Stop Opp. Wanda St (Mazenod Stop) PAX Bus Stop Mulgrave Country Club		
Right	Stud Rd		

ROUTE	STOP POINT	ZONE A
Left	Bergins Rd	<div style="border: 1px solid black; padding: 2px; display: inline-block;">ZONE A</div>
Left	Liberty Av PAX Shearer Av PAX Bus Stop Opp. Shops (roundabout) PAX Bus Stop Halsbury Dr	
Right	Clauscen Dr PAX Bus Stop Immediately	
Left	Gearon Av PAX Opp. Lucy Hill Rise	
Left	Braeburn Dr	
Left	Yvette Dr PAX cnr Helena Ct	
Right	Clauscen Dr	
Left	Wellington Rd	
Left	Stud Rd	
Left	Bergins Rd	
Right	at Roundabout (Churchill Park Dr)	
Left	Parkside Bvd PAX Stop Greenview Cl PAX Stop Grand Valley Ct	

DETAILS:

- The PM Service departs at **1530hrs** from the Bus Bays on Portsmouth St.
- PM Arrival times are subject to traffic.
- Fares per term are as follows:

ZONE A (Rowville & Parkside Bvd):

\$430 + GST for return travel
\$270 + GST for one way.

ZONE B: (Wellington Rd, west of Stud Rd)

\$410 + GST for return travel
\$260 + GST for one way.

- All fares are subject to GST of **10%**. Tickets are issued on a per term basis.
- Fares, Times and Routes effective from 2019 but subject to change in order to provide the best possible service to all passengers across the route network.

2020 SCHOOL SPECIAL – AVILA COLLEGE SERVICE A3 (AM)

Endeavour Hills Express – including Mossgiel Park, Gleneagles Estate & Chalcott Lodge Estate

ROUTE	STOP POINT	AM
Travel via M1, Heatherton Rd.		
Right	Matthew Flinders Dr	
Left	Raymond McMahon Bvd	
Left	John Fawkner Dr	
	PAX Bus Stop (Lawson Way)	0712
Over	Heatherton Rd – into Hanna Dr	
	PAX Bus Stop (before Roundabout)	0715
U Turn	at the Roundabout	
Left	Heatherton Rd	
Right	Hallam North Rd (Roundabout)	
Right	Thomas Mitchell Dr (1 st right)	
	PAX Huxley Ct (1st left)	0720
Left	Conran Av	
Right	James Cook Dr	
	PAX Bus Stop Immediately	0723
	PAX just after David Collins Dr (Southern Cross P/S)	0725
	PAX Bus Stop Ravenhill Cr	0726
Right	Daniel Solander Dr	
	PAX Bus Stop Simmons Pl	0729
	PAX Bus Stop opp Dampier Ct	0732
Left	Matthew Flinders Av	
	PAX Opp Endeavour Hills S/Ctr	0735
Over	Heatherton Rd into Mossgiel Park Dr	
	PAX 1st Bus Stop before Clifton Way	0737
Left	Kennington Park Dr (after Paula Tce)	
	PAX Bus Stop immediately	0739
	PAX Bus Stop just after Grove End Rd	0740
	PAX Bus Stop Power Rd	0742
Left	Power Rd	
Right	Heatherton Rd	
Travel via	Monash Fwy/Blackburn Rd/High St Rd	
Left	Stewart St	
<i>Arrive</i>	<i>Avila College</i>	0825

2020 SCHOOL SPECIAL – AVILA COLLEGE SERVICE A3 (PM)

Endeavour Hills Express – including Mossgiel Park, Gleneagles & Chalcott Lodge Estate

ROUTE	STOP POINT	PM
Depart	Avila College	1530
<i>Travel via Stephenson's Rd/Forster Rd/Monash Fwy</i>		
Exit	Heatherton Rd	
Left	Power Rd	
Right	Kennington Park Dr ☞ ☞ ☞ PAX Stop 1st Bus Stop on Kennington Park Dr ☞ ☞ ☞ PAX Stop opp. Grove End Rd ☞ ☞ ☞ PAX Bus Stop before Roundabout	
Right	Mossgiel Park Dr ☞ ☞ ☞ PAX Bus Stop opp Clifton Way	
Over	Heatherton Rd ☞ ☞ ☞ PAX Endeavour Hills Shopping Centre	
Right	1 st Roundabout into Daniel Solander Dr ☞ ☞ ☞ PAX Bus Stop after Dampier Ct (2nd Bus Stop) ☞ ☞ ☞ PAX Bus Stop before James Cook Dr	
Left	James Cook Dr ☞ ☞ ☞ PAX Bus Stop Opp. Ravenhill Cr ☞ ☞ ☞ PAX Stop Southern Cross Primary School ☞ ☞ ☞ PAX Stop Denton Dr	
Left	Conran Av ☞ ☞ ☞ PAX Bus Stop opp. Hensley Ct	
Right	Thomas Mitchell ☞ ☞ ☞ PAX Stop Thomas Mitchell Primary School ☞ ☞ ☞ PAX Stop opp Huxley Ct	
Left	Cunningham Dr	
Right	John Fawkner Dr ☞ ☞ ☞ PAX Bus Stop (Lawson Way)	
Over	Heatherton Rd	
Into	Hanna Dr ☞ ☞ ☞ PAX Bus Stop (before Roundabout)	

DETAILS:

- The PM Service departs at **1530hrs** from the Bus Bays on Portsmouth St.
- PM Arrival times are subject to traffic.
- Fares per term are as follows:





































\$430 + GST for return travel
\$270 + GST for one way.
- All fares are subject to GST of **10%**. Tickets are issued on a per term basis.
- Fares, Times and Routes effective from 2019 but subject to change in order to provide the best possible service to all passengers across the route network.

2020 SCHOOL SPECIAL – AVILA COLLEGE SERVICE A4(AM)

Dandenong North, Timbertop Estate, Mulgrave & Wheelers Hill

ROUTE STOP POINT

AM

		ZONE A	
			
<i>Travel via Police Rd / Gladstone Rd.</i>			
	  PAX Bus Stop after Outlook Dr		0715
Left	Brady Rd		
	  PAX Bus Stop Shalimar Cr (past Ped Xing)		0717
Left	Stud Rd		
Left	Seebeck Rd		
	  PAX Stop Clondara Dr		0725
	  PAX Stop opp. Candlebark Quadrant		0727
Left	Stud Rd		
Left	Wellington Rd		
Left	Haverbrack Dr		
	  PAX Stop opp. Addison Ct		0737
	  PAX Stop opp. Cloverdale Ct		0738
Right	Clendon Rd		
Left	Amblecote Cr		
Left	Gladeswood Dr		
	  PAX Stop opp. Mulgrave Primary School		0741
Right	Jacksons Rd		
	  PAX Bus Stop immediately after Intersection		0745
	  PAX Bus Stop before Wellington Rd		0747
Right	Wellington Rd		
		ZONE B	
			
Left	Garnett Rd		
	  PAX Stop after Bellara Way		0749
	  PAX Stop before Marykirk Dr		0750
Left	Marykirk Dr		
Right	Grandview Rd		
Left	Jells Rd		
Right	Phoenix Dr (1st Right)		
	  PAX Stop Radleigh Dr		0754
Right	Lum Rd		
	  PAX Bus Stop immediately at Church		0756
	  PAX Stop after Oregon CI (before F'tree Gully Rd)		0757
Cross	Ferntree Gully Rd		
	  PAX Stop immediately		0800
Right	Strickland Dr		
Left	Jells Rd		
	  PAX Bus Stop immediately		0805
Follow around to the left, becomes Waverley Rd			
	  PAX Bus Stop opp. Shops		0808
Right	Springvale Rd		
Left	Waverley Rd		
Right	Blackburn Rd		
Left	High St		
Left	Stewart St		
<i>Arrive</i>	<i>Avila College</i>		0825

2020 SCHOOL SPECIAL – AVILA COLLEGE SERVICE A4 (PM)

Dandenong North, Timbertop Estate, Mulgrave & Wheelers Hill

ROUTE STOP POINT

PM

Depart College

ZONE B

1530



Right Charles St
 Left St. Albans St
 Left Stephensons Rd
 Left Waverley Rd
 ☞ ☞ ☞ PAX Bus Stop over Blackburn Rd
 ☞ ☞ ☞ PAX Bus Stop opp. Monash Aquatic Centre
 ☞ ☞ ☞ PAX Bus Stop Remington Dr (before shops)
 Follow around to Right - becomes Jells Rd.
 ☞ ☞ ☞ PAX Bus Stop opp. Strickland Dr
 ☞ ☞ ☞ PAX Bus Stop opp. Heysham Dr
 Right at Roundabout - Heatherleigh Dr
 Left Sunnybrook Dr
 Left Lum Rd
 ☞ ☞ ☞ PAX Stop immediately
 ☞ ☞ ☞ PAX Stop Sunnybrook Dr
 ☞ ☞ ☞ PAX Stop before F'tree Gully Rd
 Cross over Ferntree Gully Rd
 ☞ ☞ ☞ PAX Stop immediately
 ☞ ☞ ☞ PAX Stop opp. Church
 Left Phoenix Dr
 ☞ ☞ ☞ PAX Stop opp. Radleigh Dr
 ☞ ☞ ☞ PAX Stop opp. Columbia Dr
 Left Jells Rd
 Right Grandview Rd (1st Right)
 Left Marykirk Dr
 ☞ ☞ ☞ PAX Bus Stop Wendy Ct
 Right Garnett Rd (1st Right)
 ☞ ☞ ☞ PAX Bus Stop immediately

ZONE A



Left Wellington Rd
 Right Haverbrack Dr
 ☞ ☞ ☞ PAX Stop opp. Addison Ct
 ☞ ☞ ☞ PAX Stop opp. Cloverdale Ct
 Right Clendon Rd
 Left Amblecote Cr
 Left Gladeswood Dr
 ☞ ☞ ☞ PAX Stop opp. Mulgrave Primary School
 Left Jacksons Rd
 Left Police Rd
 Follow Right (becomes Gladstone Rd)
 ☞ ☞ ☞ PAX Bus Stop Outlook Dr
 Left Brady Rd
 ☞ ☞ ☞ PAX Bus Stop Shalimar Cr (Past Ped Xing)
 ☞ ☞ ☞ PAX Stop Dorset Rd
 Left Stud Rd
 Left Seebeck Rd
 ☞ ☞ ☞ PAX Stop Clondara Dr
 ☞ ☞ ☞ PAX Stop opp. Candlebark Quadrant

DETAILS:

- The PM Service departs at **1530hrs** from the Bus Bays on Portsmouth St.
- PM Arrival times are subject to traffic.
- Fares per term are as follows:
ZONE A (Dandenong Nth, Timbertop, Mulgrave)
\$430+ GST for return travel
\$270 + GST for one way.
- **ZONE B (Wheelers Hill, Mt Waverley)**
\$410+ GST for return travel
\$260 + GST for one way.
- All fares are subject to GST of **10%**. Tickets are issued on a per term basis.
- Fares, Times and Routes effective from 2019 but subject to change in order to provide the best possible service to all passengers across the route network.

Operators of Local Charter and Australia Wide Tours
Specialists in Personally Planned Itineraries

21 Edinburgh St
Oakleigh South 3167

AVILA COLLEGE

Phone: (03) 9543 1222
Fax: (03) 9543 1266
Mobile: 0407 565 051

APPLICATION FOR TERM TICKET

2020

Date:...../...../.....

Return By: Dec 5th, 2019

Surname.....

Contact Name:.....

Address

Suburb Post Code

Telephone Numbers Private:

Business

Mobile

Signature

Email Address.....

Student Name(s)

Year Level(s)

Preferred Stop Point

Selected Fare: AM PM
(Please Circle)

FORWARD THIS FORM TO: AUSTRALINER PTY LTD
P.O. Box 2072 OR australiner@bigpond.com
TEMPLESTOWE HEIGHTS 3107

ACCOUNTS AND PAYMENTS OPTIONS WILL BE ADVISED ON OUR RECEIPT OF YOUR APPLICATION FORM.

PLEASE NOTE THAT SEATS ON THIS PRIVATE CHARTER SERVICE ARE ALLOCATED ON THE BASIS OF ORDER OF RECEIPT OF APPLICATION AND PAYMENT. *****ROUTES AND TIMETABLES CAN BE AMENDED ACORDING TO DEMAND AND ARE SUBJECT TO CHANGE*****

Office Use Only
Entered in Comp:
Invoice Issued

**PETER DAVINE
MANAGER**



AVILA COLLEGE
SCHOOL SPECIAL (CHARTER BUS) SERVICES 2020

TERMS AND CONDITIONS OF SERVICE

By utilizing this service you are agreeing to abide by the Terms and Conditions of Service as outlined below:

1. A ticket to travel is purchased on a Per Term basis. We are unable to issue refunds or discounts for part-time or non-use of the service.
2. The Australiner bus - as a demand responsive service - is dependent on Applications received. Routes, Timetables and Fares are reviewed regularly and may be subject to change. **The deadline for Term 1, 2020 Applications is Thursday December 5th, 2019.**
3. It is a condition of travel that each student has a completed 2020 Application form returned to us. Travel will be restricted if we do not have your Application on file.
4. Payment for the service is due strictly by the due date listed on your Invoice. Travel may be restricted if payment is not received in a timely manner. Payment options include Credit Card, Cheque & EFT Transfer. We are unable to accept Cash for security reasons. Any questions or issues relating to your account should be directed to accounts@australiner.com for assistance and prompt resolution.
5. Additional pickup and set down points can be integrated to existing routes upon request. These requests can be made on the Application form in the section titled "Preferred Stop Point". Whilst we will always do our best to accommodate these requests, it remains at the discretion of Australiner to accept or refuse proposed stops or changes to the route.
6. Any requests to change travel plans must be made at least 3 weeks in advance – and in writing to australiner@bigpond.com.

The service is operated by AUSTRALINER OPERATIONS PH: (03) 9543 1222 or EMAIL australiner@bigpond.com for additional information.